

# PLAT OF SURVEY

UNIT NO. 116 - 1413 GREENFIELD AVE. OF COUNTRY ESTATES  
CONDOMINIUM, AS RECORDED IN VOL. 150 RECORDS, PAGE  
1 WAL WORTH COUNTY REGISTER OF DEEDS. SECTION 8,  
TOWN 2 NORTH, RANGE 18 EAST, WAL WORTH COUNTY,  
WISCONSIN.

(N 89°29'15"E) (36')  
N 89°26'08" E 35.97'

(N 89°29'15"E) (100')

N 89°30'37" E 100.04'

SANITARY MAN HOLE LID

PAYMENT

CONCRETE WALK

DECK

MOBILE HOME

UNIT #116

WATER METER

UTILITY PEDESTALS

UNIT #144

UNIT #145

UNIT #118

RAILROAD TIE WALL

CORNER OF WALL IS 0.41 SOUTH OF THE LINE

SHED

GREENFIELD AVE.  
(36' WIDE ROAD)

N 0°30'45"W  
(66')

N 0°35'38"W  
66.05'

100.13'  
N 89°33'08" E

100.05'

13.04'

23.84'

24.24'

44.26'

14.47'

12.85'

9.22'

17.15'

8.67'

65.98'

(100')

(N 89°29'15"E)

(132')



131.95'


COMPARE LEGAL DESCRIPTION ABOVE AND DRAWING WITH DEED. FOR BUILDING RESTRICTIONS AND EASEMENTS NOT SHOWN, REFER TO DEED, ABSTRACT SOURCES AND LOCAL MUNICIPAL CODES. NOTIFY THE SURVEYOR IMMEDIATELY OF ANY DISCREPANCY.

"I hereby certify that I have surveyed the above described property and that

"I hereby certify that I have surveyed the above described property and that the above map is a true representation thereof and shows the size and location of all visible structures, apparent easements and encroachments if any."

This survey is made for the present owners of the property, and those who purchase, mortgage, or guarantee the title thereto, within one year from the date hereof. DATED THIS 24 TH, DAY OF JUNE 20 02.



  
JOHN KROTT S - 2258  
Wisconsin Registered Land Surveyor  
(original if signed in red)

218-1317